

# 2026 Sno\*Drift Rally

Friday, February 6, 2026



## Friday Stages

Competitor Edition



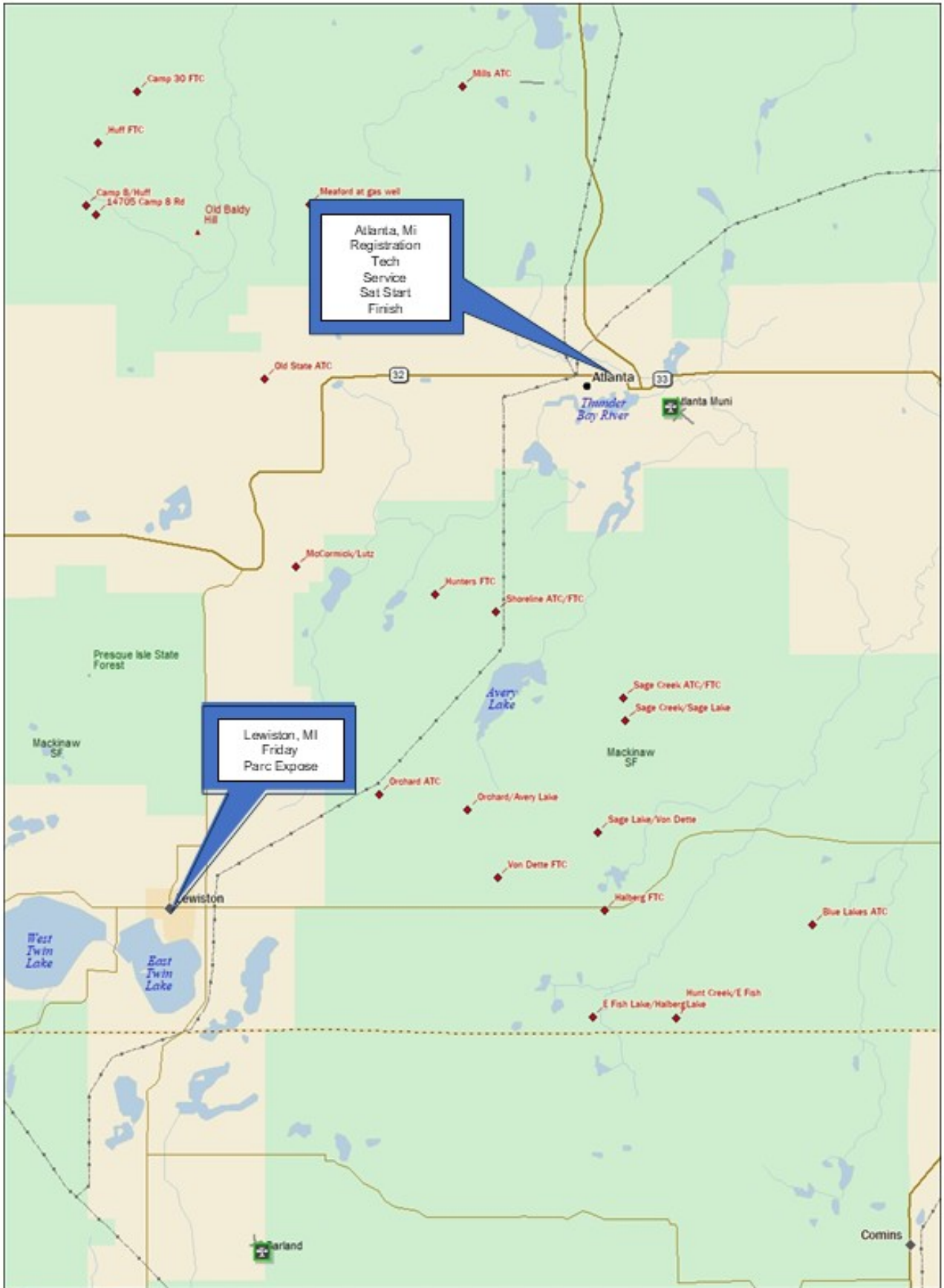
**AMERICAN RALLY**  
ASSOCIATION®

PRESENTED BY



## Table of Contents

- Event Maps
- Area Maps
- Competition Itinerary
- Route Book Glossary pages 1 - 4
- Tech Inspection Form
- Map/Instructions to Tech
- Route Book pages 1 - 43
- Stage Times Chart
- SOS Sign/OK Sign




**DELORME**

Data use subject to license.

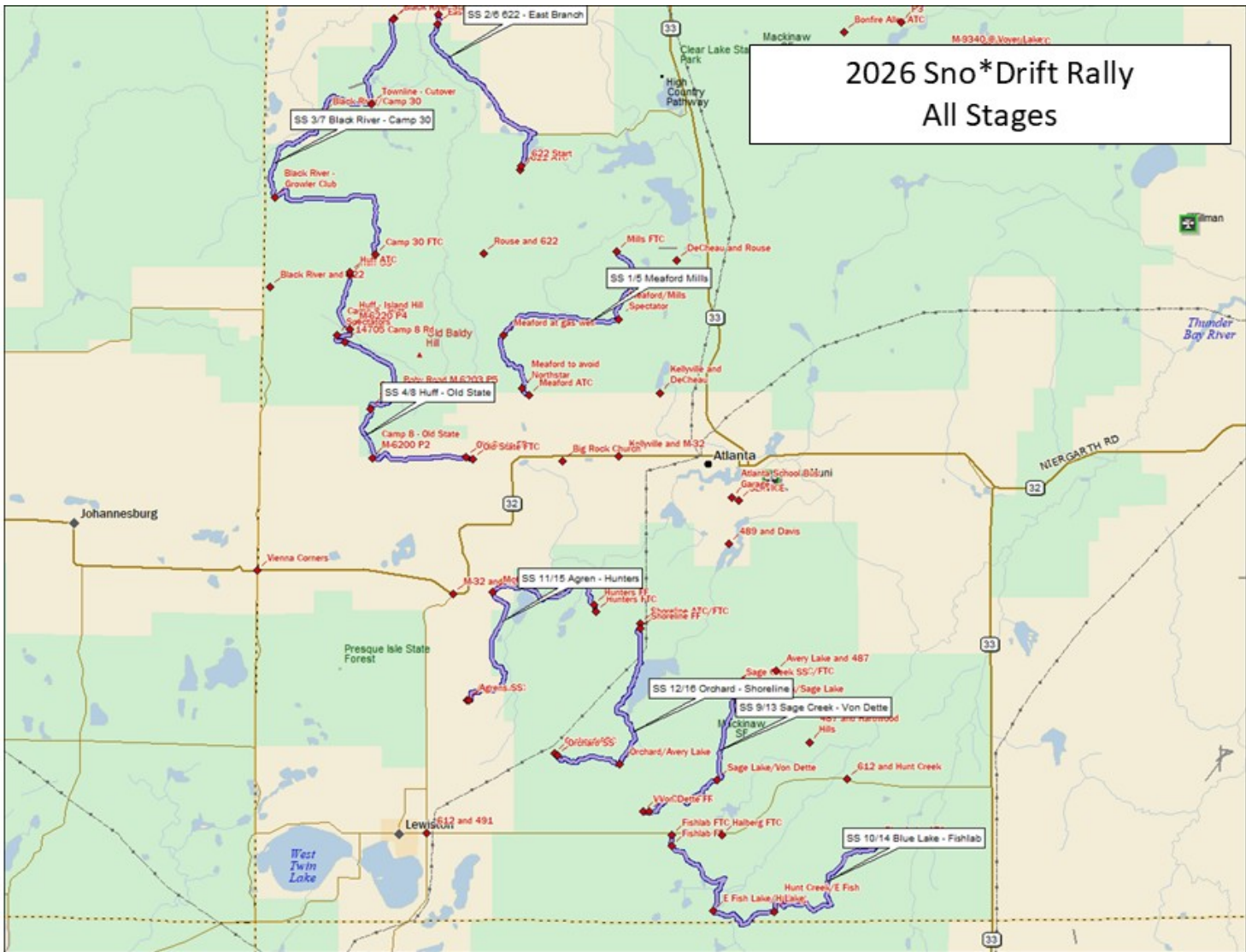
© DeLorme. DeLorme Street Atlas USA® 2013.

[www.delorme.com](http://www.delorme.com)






# 2026 Sno\*Drift Rally All Stages



Data use subject to license.  
 © DeLorme. DeLorme Street Atlas USA® 2013.  
 www.delorme.com



**Friday Parc Expose**

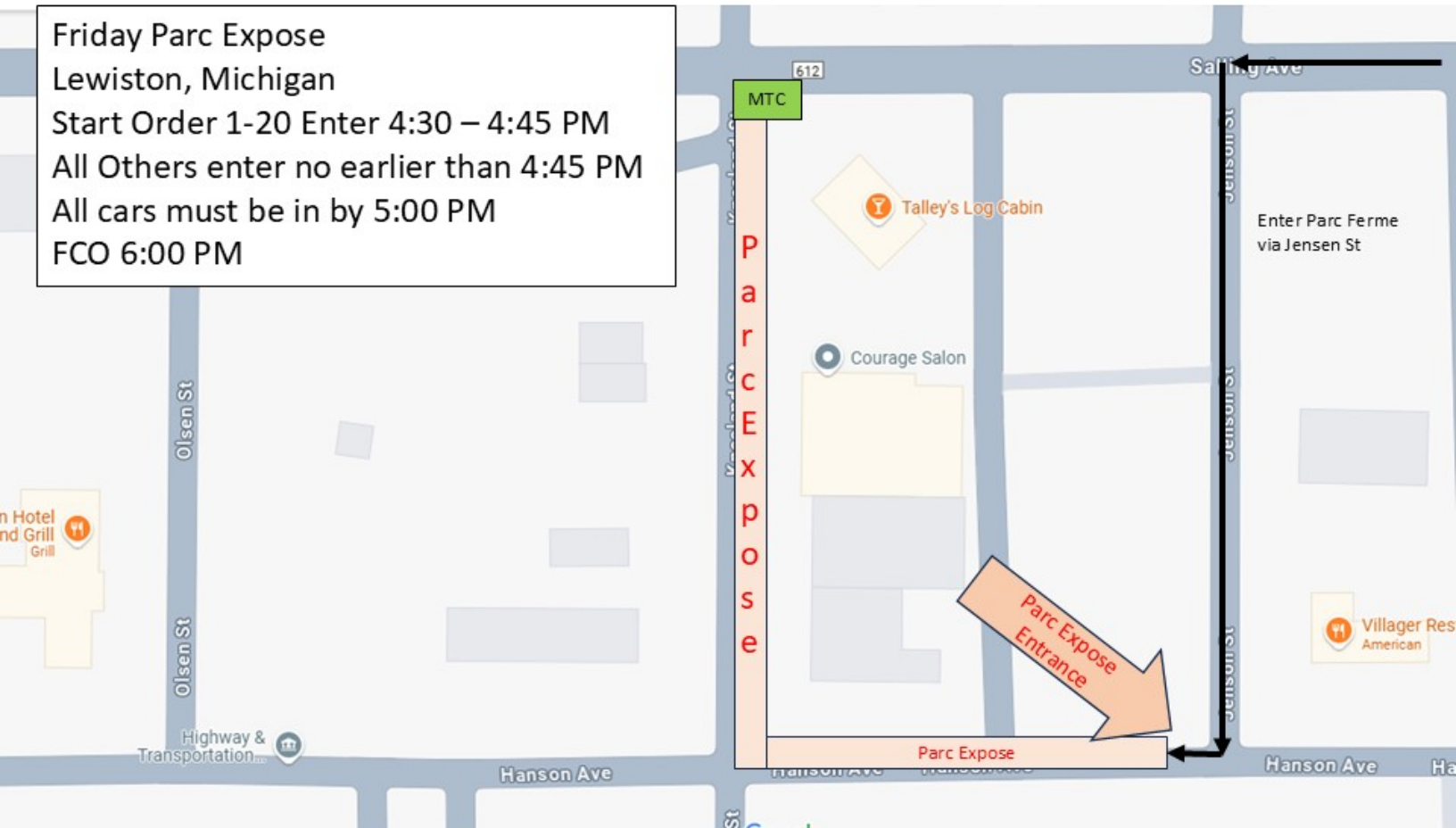
Lewiston, Michigan

Start Order 1-20 Enter 4:30 – 4:45 PM

All Others enter no earlier than 4:45 PM

All cars must be in by 5:00 PM

FCO 6:00 PM



# 2026 Sno\*Drift Rally, Friday

## Competition Itinerary

cars

START Leg 1 Friday, February 6, 2026

TC	LOCATION	SS DIST	TRANSIT DIST	TOTAL DIST	LATENESS TIME	TRANSIT TIME	FIRST CAR DUE
0	<b>MTC Out Lewiston</b>						<b>18:00</b>
	Distance to next refuel	(29.22)	(29.02)	(58.24)			
1	Transit to Meaford ATC		13.87	13.87		0:22	18:22
<b>SS 1</b>	<b>Meaford - Mills</b>	<b>6.50</b>			<b>0:11</b>		<b>18:25</b>
2	Transit to 622 ATC		5.49	11.99		0:14	18:50
<b>SS 2</b>	<b>622 - East Branch</b>	<b>4.59</b>			<b>0:08</b>		<b>18:53</b>
3	Transit to Black River ATC		1.05	5.64		0:07	19:08
<b>SS 3</b>	<b>Black River - Camp 30</b>	<b>9.93</b>			<b>0:16</b>		<b>19:11</b>
4	Transit to Huff ATC		0.83	10.76		0:08	19:35
<b>SS 4</b>	<b>Huff - Old State</b>	<b>8.20</b>			<b>0:13</b>		<b>19:38</b>
	Transit to Atlanta High School RGC In		7.35	15.55		0:17	20:08
4A	RGC In Atlanta High School In						<b>20:08</b>
4B	RGC In Atlanta High School Out					0:15	<b>20:23</b>
	Tech Zone. Regrouping and Service		0.43	0.43			20:23
4C	Service Out Atlanta High School					0:30	<b>20:53</b>
<b>RZ 1</b>	Refuel (time is included on next transit)						
	Distance to next refuel	(29.22)	(21.98)	(51.20)			
5	Transit to Meaford ATC		7.26	7.26		0:20	21:13
<b>SS 5</b>	<b>Meaford - Mills</b>	<b>6.50</b>			<b>0:11</b>		<b>21:16</b>
6	Transit to East Branch ATC		5.49	11.99		0:14	21:41
<b>SS 6</b>	<b>622 - East Branch</b>	<b>4.59</b>			<b>0:08</b>		<b>21:44</b>
7	Transit to Black River ATC		1.05	5.64		0:07	21:59
<b>SS 7</b>	<b>Black River - Camp 30</b>	<b>9.93</b>			<b>0:16</b>		<b>22:02</b>
8	Transit to Huff ATC		0.83	10.76		0:08	22:26
<b>SS 8</b>	<b>Huff - Old State</b>	<b>8.20</b>			<b>0:13</b>		<b>22:29</b>
	Transit to MTC In Atlanta High School		7.35	15.55		0:17	22:59
8A	<b>MTC In Atlanta High School</b>						<b>22:59</b>

Section 1

Section 2

<b>Leg 1 Totals</b>	<b>58.44</b>	<b>51.00</b>	<b>109.44</b>
---------------------	--------------	--------------	---------------

# Route Book Glossary

## Controls



ATC, MTC or RGC.



FTC.



Start flag.

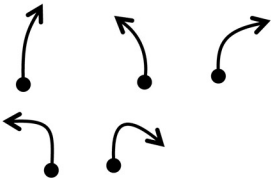


Finish flag.

## Curves



Straight. In all road/intersection tulips, the dot shows where you enter the tulip, and the arrow shows where you leave it.



Curves of increasing severity. Don't try to infer an exact radius from the tulip. The tulips show the severity of curves relative to each other. Unless indicated otherwise, mileage is measured at the turn-in point.



Dog leg curves of increasing severity.



Combinations.

## Surfaces



Dashed line indicates an inferior road: Narrower or of an inferior surface. This tulip could be used for "road narrows" or "pavement ends".



Straight onto superior surface. Could be used for "road widens" or "pavement begins".

## Intersections/Junctions



Turn on sideroad.



Turn on inferior sideroad.



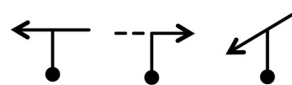
Straight at sideroad, showing some inferior roads.



Angle indicates angle of sideroad.



Curves with sideroads. When a curve is combined with one or more intersections, the mileage is measured at the first intersection, unless stated otherwise.



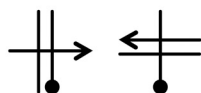
T intersections.



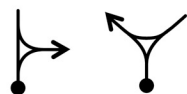
Y intersections.



Crossroads.


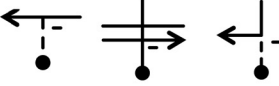








Double line indicates divided highway.



Deltas. Take the short way around unless indicated otherwise.

## Signs and Landmarks

	Signs. Usually quoted in the route book, such as “Stop Ahead”.
	Unless indicated otherwise, a sign at an intersection indicates a stop or yield sign.
	Buildings or other structures.
	Trees or other obstacles. Route book will indicate the type of obstacle.
	Bridge, gate or other restriction.
	Action points. Usually a crest or a dip. Mileages always reference the action point. The route book will specify the action point, such as “after crest”, or “mileage at dip”.
	Use caution! Caution level indicates difficulty of the road and the severity of consequence for making a mistake. Used for yumps, severe drops, off camber turns, obstacles, etc.
<b>!</b> <b>Take Care</b>	Use caution when approaching.
<b>!!</b> <b>Danger</b>	Slow to avoid serious vehicle damage.
<b>!!!</b> <b>Extreme Danger</b>	Slow significantly to avoid serious vehicle damage or personal injury.
	All cautions will be marked on course by a single downward-pointing course arrow.
	Open areas. No treeline to follow.




## Official Mileages

Mileages in the overall and interval columns are measured to 3 and truncated to 2 decimal places. Given two consecutive instructions measured at 5.327 and 5.461 miles, they would appear in the route book at 5.32 and 5.46 miles. The interval between the two would be .134 miles, and would appear in the interval column as .13 miles, not the .14 miles you might assume.

This represents the mileage exactly as you would see it on a digital odometer with 2 decimal places. Do not worry that the truncated numbers don’t seem to add up. They do! It’s just that they’re truncated after doing the math, just like on a real odometer.

## Route Book Additions

Here are some examples of route book features in addition to those described in the rule book:

6	6.13	0.69	!			Spectators Off camber!		10.73
		55 45	1.20!	46.42243			180 -88.78332	

ATC 1
Time

Radio symbol - Indicates location of mid-stage radio marshal.

Intersection number - Matched to intersection numbers on provided maps.

GPS - Longitude and latitude of this tulip (where given)

Red cross - Identifies midpoint medical location.

Tulip caution - Additional caution symbol for emphasis.




Next page caution - At bottom of page, indicates caution in first tulip on following page.

A convenient place to record your time at controls, starts and finishes.

Speed change (transits only) - Indicates change of speed limit

Speed limit (transits only) - Indicates legal speed limit or transit speed limit, whichever is lower.

The following additional features appear only in organizer books:

6	6.130 <del>6.13</del>	0.693 0.69		FS 3500 - FS 3660/Lake on 3 Rd 	Spectators Off camber! [Marshal M-180 3500]		10.713 10.73 Limited Time (road used again)
14:56				46.42243		180 -88.78332	

Organizer comments - Comments in [square brackets] are found only in the organizer books; control locations, some road names, etc.

Intersection name - Matched to worker maps.

Banner tulip (banner book only) - Indicates that a tulip needs bannering. Dotted lines show roads to banner. Details on special bannering map, where indicated.

Organizer caution - Marks tulips that need to have a caution arrow posted.

Mileage measurement to 3 decimal places.

First car due - Scheduled time for first rally car to pass this point.

Sweep condition - Indicates how much time available for extractions as defined in the organizer book.


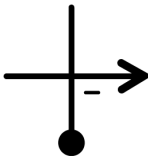
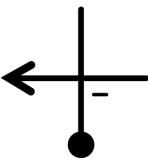
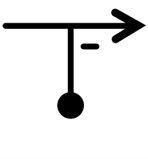
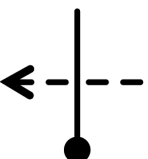
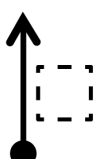
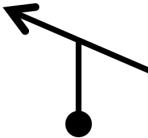



# 2026 Sno\*Drift Rally, Friday

## Transit to Meaford ATC

Distance: 13.87 miles

Transit Time: 22 minutes

INST	MILEAGE	INTERVAL	TULIP	COMMENT	DECR
1	0.00	0.00		MTC Out North End of Kneeland St	13.87
		25			
2	0.01	0.01		Salling St. 35 mph	13.86
		35		44.88389 -84.30544	
3	0.62	0.61		Onto Co Rd 491 Stop	13.25
		55		44.88400 -84.29283	
4	6.50	5.88		M-32 East	7.37
		55		44.96227 -84.28025	
5	11.85	5.35		Thorton Rd	2.02
		55			
6	13.08	1.23		Gate on Right Watch for free range animals 20 MPH	0.79
		20			
7	13.41	0.33		Beechler Rd 45 mph	0.46
		45		45.02778 -84.23246	
8	13.87	0.46		ATC	0.00
		45		45.02708 -84.24156	
		0.00			

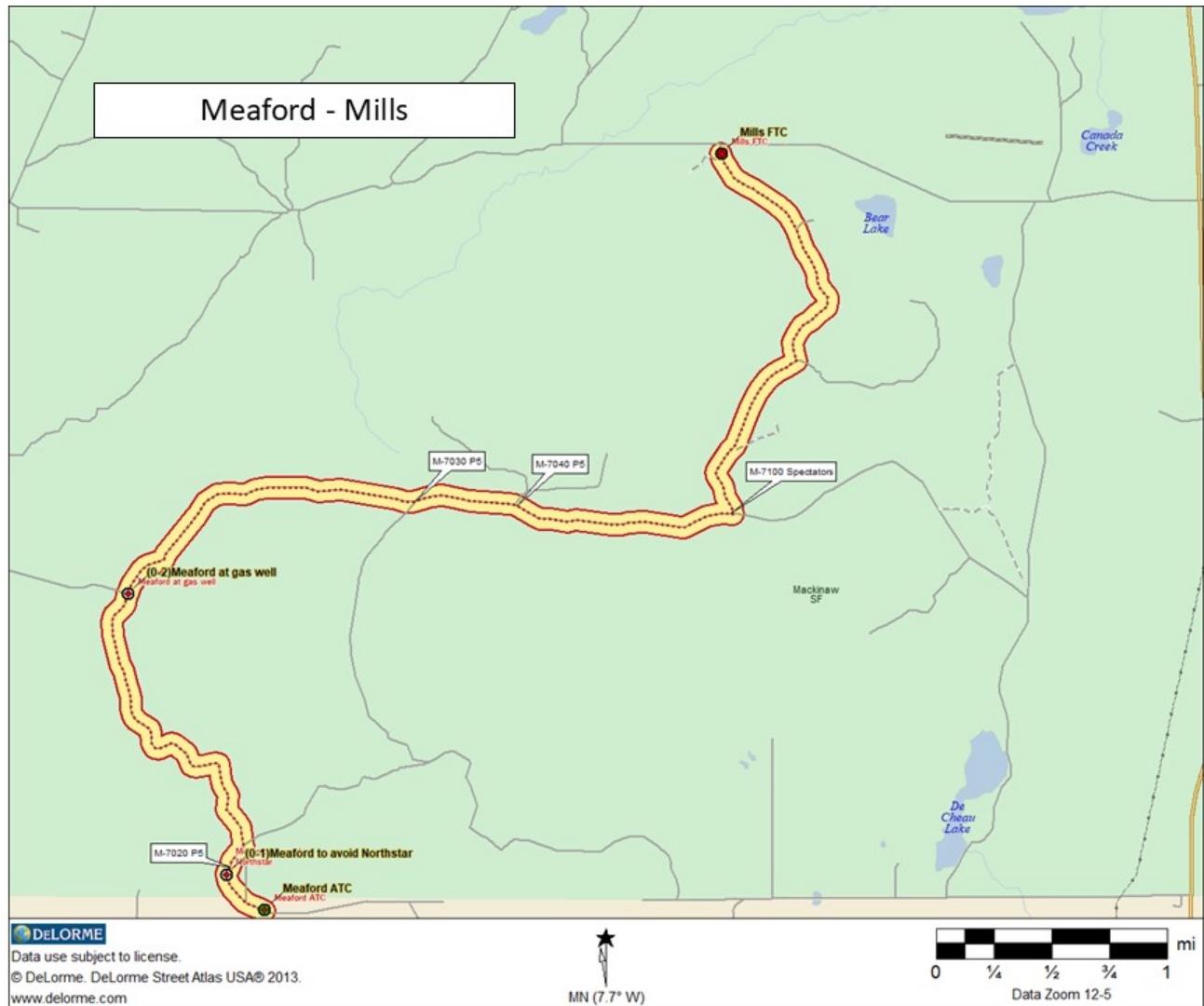
# 2026 Sno\*Drift Rally, Friday

## SS 1 Meaford - Mills

Distance: 6.50 miles

Lateness Time: 11 minutes

FCO: 18:25




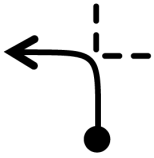

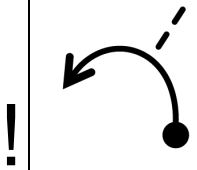
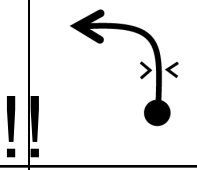



# 2026 Sno\*Drift Rally, Friday

## SS 1 Meaford - Mills

Distance: 6.50 miles

Lateness Time: 11 minutes









INST	MILEAGE	INTERVAL	TULIP	COMMENT	DECR
		0.00		ATC 45.02708 -84.24156	
1	0.00	0.08		SS Zero Odo 45.02717 -84.24314	6.50
2	0.44	0.44		TREE ON RIGHT	6.06
3	0.51	0.07		7020 45.03131 -84.24712	5.99
4	0.83	0.32		TREE ON RIGHT	5.67
5	0.90	0.07		after crest deceptive downhill	5.60
6	1.15	0.25		after crest deceptive downhill	5.35
7	3.02	1.87		after crest	3.48
		0.42			

# 2026 Sno\*Drift Rally, Friday

## SS 1 Meaford - Mills

Distance: 6.50 miles



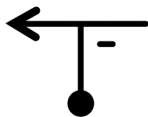
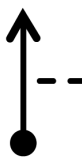


Lateness Time: 11 minutes

INST	MILEAGE	INTERVAL	TULIP	COMMENT	DECR
8	3.44	0.42		7030 45.05276 -84.23201	3.06
9	3.91	0.47		7040 45.05255 -84.22305	2.59
10	4.65	0.74		after crest	1.85
11	4.89	0.24		Mills Rd Spectators Medical & Radio 7100  45.05205 -84.20385	1.61
12	5.69	0.80			0.81
13	6.50	0.81		FF 45.07100 -84.19994	0.00
14	6.79	0.29		FTC Zero ODO 45.07360 -84.20449	
		0.00			

# 2026 Sno\*Drift Rally, Friday

Transit to 622 ATC  
 Distance: 5.49 miles

Transit Time: 14 minutes

INST	MILEAGE	INTERVAL	TULIP	COMMENT	DECR
1	0.00	0.00		FTC Zero ODO	5.49
		55		45.07360 -84.20449	
2	0.03	0.03			5.45
		55			
3	0.11	0.07		Rouse Rd west	5.38
		55		45.07502 -84.20502	
4	0.81	0.70		Roth Rd	4.68
		55		45.07504 -84.21883	
5	3.39	2.58		Co Rd 622	2.10
		55		45.07364 -84.26635	
6	5.49	2.10		ATC	0.00
		55		45.10103 -84.24964	
		0.00			

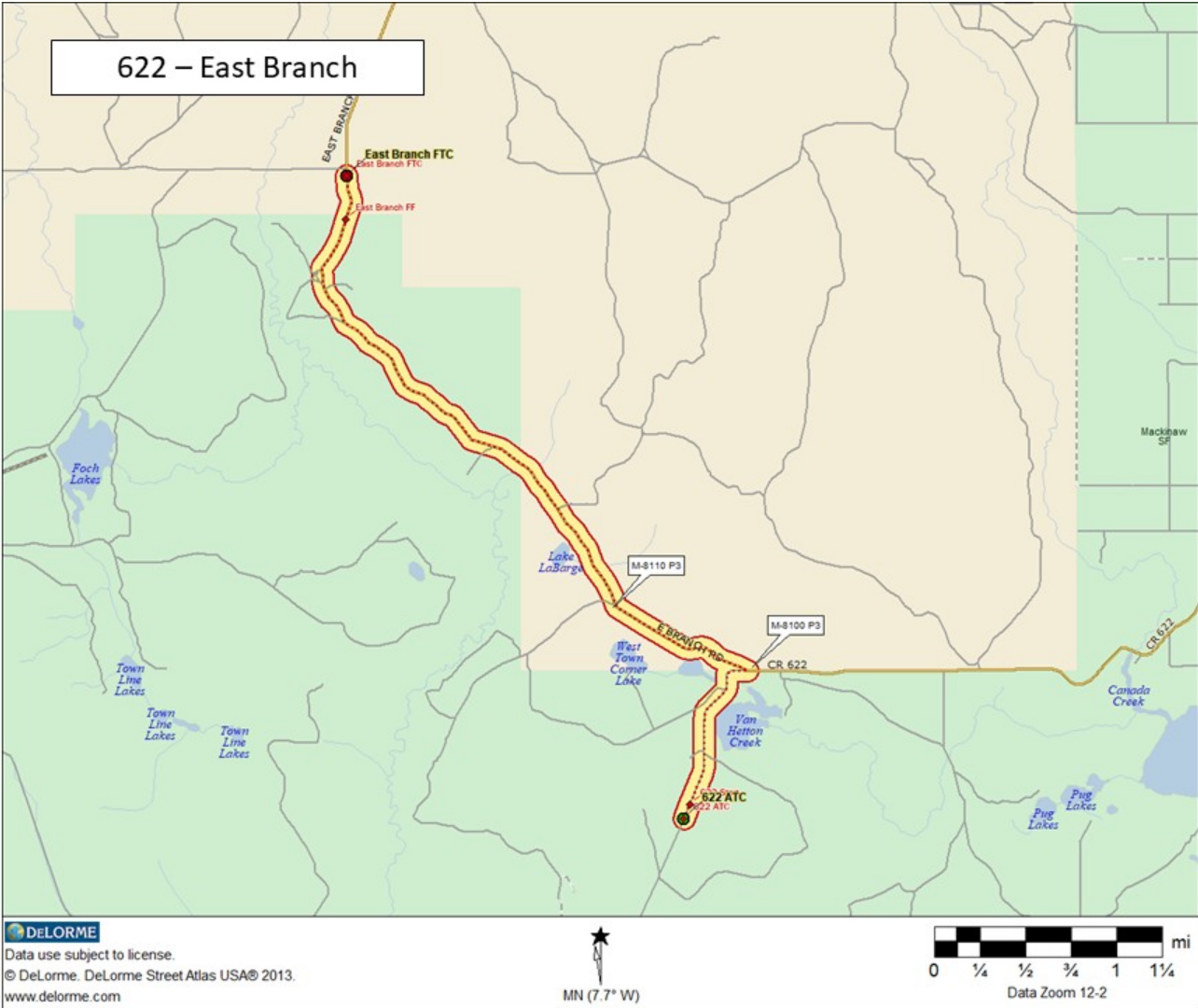
# 2026 Sno\*Drift Rally, Friday

SS 2 622 - East Branch

Distance: 4.59 miles

Lateness Time: 8 minutes

FCO: 18:53



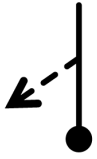







# 2026 Sno\*Drift Rally, Friday

SS 2 622 - East Branch

Distance: 4.59 miles

Lateness Time: 8 minutes


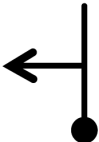




INST	MILEAGE	INTERVAL	TULIP	COMMENT	DECR
		0.00		ATC 45.10103 -84.24964	
1	0.00	0.05		SS Zero ODO 45.10217 -84.24894	4.59
2	0.90	0.90		8100 East Branch Road  45.11279 -84.24256	3.69
3	1.73	0.83		8110 Shingle Mill Rd 45.11786 -84.25721	2.86
4	3.95	2.22			0.64
5	4.59	0.64		FF 45.14845 -84.28771	0.00
6	4.85	0.26		FTC Zero ODO 45.15194 -84.28750	
		0.00			

# 2026 Sno\*Drift Rally, Friday

## Transit to Black River ATC

Distance: 1.05 miles

Transit Time: 7 minutes

INST	MILEAGE	INTERVAL	TULIP	COMMENT	DECR
1	0.00	0.00		FTC Zero ODO	1.05
		55		45.15194 -84.28750 8200	
2	0.04	0.04		Blue Lakes Rd	1.01
		55		45.15251 -84.28754	
3	0.47	0.43		Bridge	0.58
		55			
4	0.91	0.44		Black River Rd 	0.14
		55		45.15247 -84.30555 8300	
5	1.05	0.14		ATC	0.00
		55		45.15067 -84.30764	
		0.00			

# 2026 Sno\*Drift Rally, Friday

## SS 3 Black River - Camp 30

Distance: 9.93 miles

Lateness Time: 16 minutes

FCO: 19:11











# 2026 Sno\*Drift Rally, Friday

## SS 3 Black River - Camp 30

Distance: 9.93 miles

Lateness Time: 16 minutes

INST	MILEAGE	INTERVAL	TULIP	COMMENT	DECR
		0.00		ATC 45.15067 -84.30764	
1	0.00	0.07		SS Zero ODO 45.15017 -84.30822	9.93
2	1.14	1.14		Begin VC 25 mph 45.13592 -84.31358	8.79
3	1.21	0.07		End VC 45.13511 -84.31433	8.72
4	1.25	0.04		8305 45.14188 -84.30831	8.68
5	1.57	0.32		8310 45.13069 -84.32095	8.36
6	1.64	0.07		8310 45.13069 -84.32095	8.29
7	2.22	0.58		8320 45.12267 -84.31837	7.71
		0.44			

# 2026 Sno\*Drift Rally, Friday

## SS 3 Black River - Camp 30

Distance: 9.93 miles

Lateness Time: 16 minutes








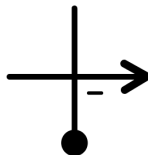
INST	MILEAGE	INTERVAL	TULIP	COMMENT	DECR
8	2.66	0.44			7.27
9	3.06	0.40		8330 Black River Rd 45.12515 -84.33555	6.87
10	3.43	0.37			6.50
11	3.57	0.14		8340 Camp 30 Rd 45.11922 -84.34086	6.36
12	4.02	0.45		tightens over crest	5.91
13	4.62	0.60			5.31
14	6.16	1.54		8350 Growler Club Rd Rough uphill 45.09205 -84.36298 	3.77
15	6.47	0.31		Over crest	3.46
		0.18			

# 2026 Sno\*Drift Rally, Friday

## SS 3 Black River - Camp 30

Distance: 9.93 miles

Lateness Time: 16 minutes

INST	MILEAGE	INTERVAL	TULIP	COMMENT	DECR
16	6.65	0.18		tightens	3.28
17	6.85	0.20		snowmobile trail	3.08
18	7.16	0.31		Yump	2.77
19	7.50	0.34		Yump	2.43
20	7.66	0.16		Yump	2.27
21	7.73	0.07		Big crest Narrow	2.20
22	7.95	0.22			1.98
23	8.67	0.72		Camp 30 Rd	1.26
		0.55			

45.09111

-84.35378

8410



45.09243


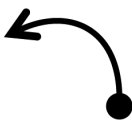


-84.31750

# 2026 Sno\*Drift Rally, Friday

## SS 3 Black River - Camp 30

Distance: 9.93 miles


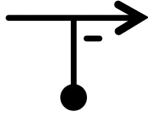
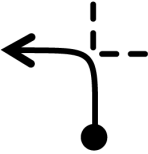


Lateness Time: 16 minutes

INST	MILEAGE	INTERVAL	TULIP	COMMENT	DECR
24	9.22	0.55		downhill	0.71
25	9.89	0.67			0.04
26	9.93	0.04		FF <small>45.07600 -84.31736</small>	0.00
27	10.15	0.22		FTC Zero ODO <small>45.07319 -84.31656</small>	
		0.00			

# 2026 Sno\*Drift Rally, Friday

Transit to Huff ATC  
 Distance: 0.83 miles

Transit Time: 8 minutes

INST	MILEAGE	INTERVAL	TULIP	COMMENT	DECR
1	0.00	0.00		FTC Zero ODO	0.83
		55		45.07319 -84.31656 6370	
2	0.01	0.01		Co Rd 622 west	0.82
		55		45.07309 -84.31649	
3	0.64	0.63			0.19
		55			
4	0.82	0.18		Yield - Huff Rd	0.01
		55		45.06768 -84.32830 6360	
5	0.83	0.01		ATC	0.00
		55		45.06742 -84.32825	
		0.00			

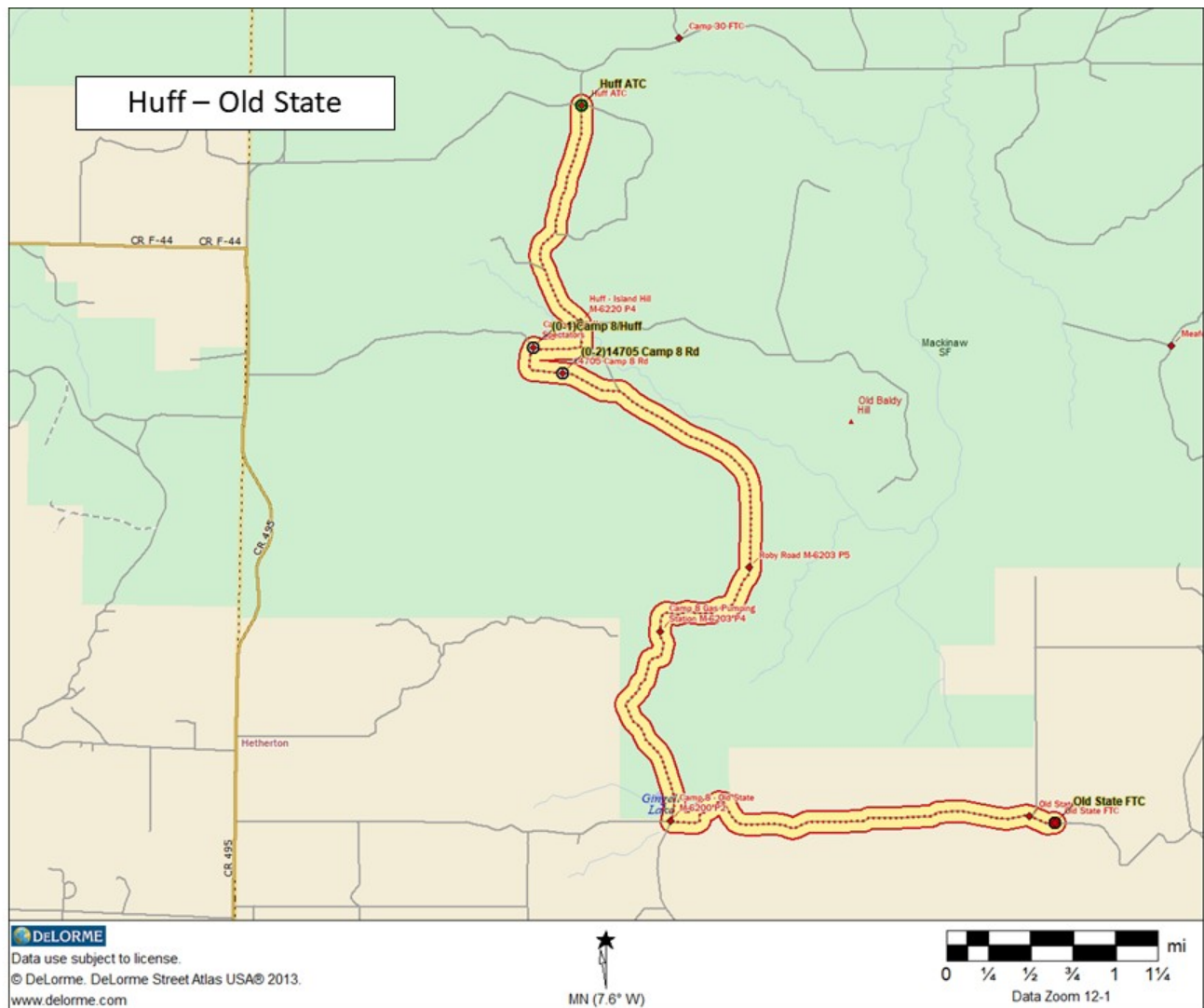
# 2026 Sno\*Drift Rally, Friday

SS 4 Huff - Old State

Distance: 8.20 miles

Lateness Time: 13 minutes

FCO: 19:38







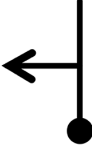
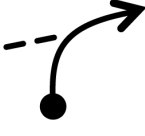


# 2026 Sno\*Drift Rally, Friday

## SS 4 Huff - Old State

Distance: 8.20 miles

Lateness Time: 13 minutes

INST	MILEAGE	INTERVAL	TULIP	COMMENT	DECR
		0.00		ATC 45.06742 -84.32825	
1	0.00	0.06		SS Zero Odo 45.06657 -84.32824	8.20
2	0.61	0.61		downhill after small crest	7.59
3	0.71	0.10			7.49
4	1.35	0.64		Island Hill Rd 45.04898 -84.32842	6.85
5	1.48	0.13			6.72
6	1.77	0.29		Camp 8 Rd Spectators Medical & Radio 45.04685 -84.33408	6.43
7	2.45	0.68		Terry Rd 45.04315 -84.32362	5.75
		1.46			

# 2026 Sno\*Drift Rally, Friday

## SS 4 Huff - Old State

Distance: 8.20 miles

Lateness Time: 13 minutes

INST	MILEAGE	INTERVAL	TULIP	COMMENT	DECR
8	3.91	1.46		6203 45.02820 -84.30805	4.29
9	4.11	0.20		long	4.09
10	4.56	0.45		well pump cage on outside	3.64
11	4.69	0.13		6202 45.02269 -84.31876 Roby Rd	3.51
12	4.82	0.13			3.38
13	5.20	0.38		uphill	3.00
14	5.31	0.11		Downhill after crest	2.89
15	6.01	0.70		6200 45.00658 -84.31758 Old State Rd	2.19
		0.14			

# 2026 Sno\*Drift Rally, Friday

## SS 4 Huff - Old State

Distance: 8.20 miles





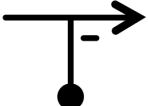

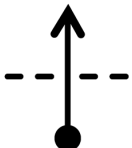
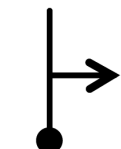
Lateness Time: 13 minutes

INST	MILEAGE	INTERVAL	TULIP	COMMENT	DECR
16	6.15	0.14			2.05
17	6.93	0.78	! 	5 Yumps Next .35 Miles	1.27
18	7.45	0.52	! 	over crest narrow	0.75
19	7.77	0.32			0.43
				45.00714 -84.28261	
20	8.03	0.26		at crest	0.16
				45.00664 -84.27810	
21				After Yump Downhill	
22	8.20	0.16		Finish	0.00
				45.00697 -84.27433	
23	8.37	0.17		FTC Zero ODO	
				45.00644 -84.27128	
		0.00			

# 2026 Sno\*Drift Rally, Friday

Transit to Atlanta High School RGC In  
Distance: 7.35 miles


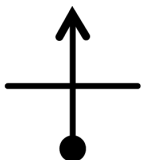
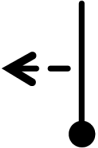
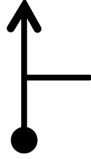

Transit Time: 17 minutes

INST	MILEAGE	INTERVAL	TULIP	COMMENT	DECR
1	0.00	0.00		FTC Zero ODO	7.35
		55		45.00644 -84.27128	
2	0.25	0.25			7.10
		55			
3	0.50	0.25			6.85
		55			
4	0.78	0.28		over crest	6.57
		55			
5	1.13	0.35		Manier Rd	6.22
		55		45.00585 -84.25469	
6	1.23	0.10		M-32 East	6.12
		55		45.00534 -84.25301	
-	2.17	0.94		Thornton Rd	5.18
		55		45.00721 -84.23450	
7	4.69	2.52		S Baker Rd	2.66
		55		45.00731 -84.18346	
		0.99			

# 2026 Sno\*Drift Rally, Friday




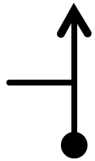
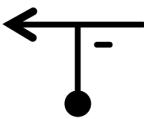
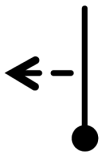


Transit to Atlanta High School RGC In  
Distance: 7.35 miles

Transit Time: 17 minutes

INST	MILEAGE	INTERVAL	TULIP	COMMENT	DECR
8	5.68	55 0.99		Lake 15 Rd 45 mph 3300 44.99322 -84.18408	1.67
9	7.20	55 1.52		Onto Co Rd 489 4180 44.99294 -84.15318	0.15
10	7.28	45 0.08		Bus garage entrance 10030 44.99294 -84.15162	0.07
11	7.31	15 0.03		Do not block access to Service Area D	0.04
12	7.35	15 0.04		RGC In Zero Odo 44.99381 -84.15147	0.00
		15 0.00			

# 2026 Sno\*Drift Rally, Friday

Tech Zone. Regrouping and Service  
Distance: 0.43 miles




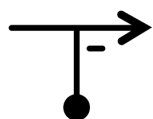
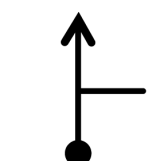
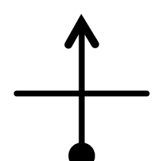
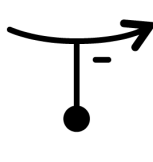
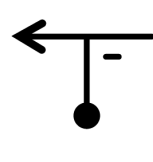
INST	MILEAGE	INTERVAL	TULIP	COMMENT	DECR
1	0.00	0.00		RGC In Zero Odo	0.43
		15		44.99381 -84.15147	
2	0.02	0.02		U-turn at back of lot. Line up as directed.	0.41
		15			
3	0.07	0.05		RGC Out/Service In	0.36
		15		44.99342 -84.15167	
4	0.08	0.01		straight unless you are servicing in Lot D, then Left	0.34
		15			
5	0.10	0.01		Co Rd 489 East	0.33
		45		44.99294 -84.15162	
6	0.27	0.17		High School East Entrance	0.16
		15			
7	0.33	0.06		Straight ahead for Service Areas A, B and C Left to exit service	0.09
		15			
8	0.43	0.09		ATC Service Out Zero Odo	0.00
		15		44.99367 -84.15014	
		0.00			

# 2026 Sno\*Drift Rally, Friday

## Transit to Meaford ATC

Distance: 7.26 miles

Transit Time: 20 minutes

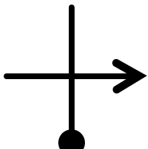
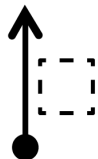


INST	MILEAGE	INTERVAL	TULIP	COMMENT	DECR
1	0.00	0.00		ATC Service Out Zero Odo	7.26
		15		44.99367 -84.15014	
2	0.01	0.01		Begin Refueling Zone	7.25
		15			
3	0.05	0.04		End Refueling Zone	7.21
		15			
4	0.06	0.01		Co Rd 489 West	7.20
		45		10020 44.99295 -84.15024	
5	0.11	0.05		Atlanta High School Bus Garage Entrance	7.15
		45			
6	0.19	0.08		onto Lake 15 Rd	7.07
		55		4180 44.99294 -84.15318	
7	1.73	1.54		S Baker Rd	5.53
		55		3300 44.99322 -84.18408	
8	2.72	0.99		M-32 West	4.54
		55		2011 45.00731 -84.18346	
		2.52			

# 2026 Sno\*Drift Rally, Friday

## Transit to Meaford ATC

Distance: 7.26 miles

Transit Time: 20 minutes

INST	MILEAGE	INTERVAL	TULIP	COMMENT	DECR
9	5.24	2.52		Thornton Rd 6008	2.02
10	6.47	1.23		Gate on Right Watch for free range animals 20 MPH 45.00721 -84.23450	0.79
11	6.80	0.33		Beechler Rd 45 mph 7000	0.46
12	7.26	0.46		ATC 45.02778 -84.23246	0.00
		0.00		45.02708 -84.24156	

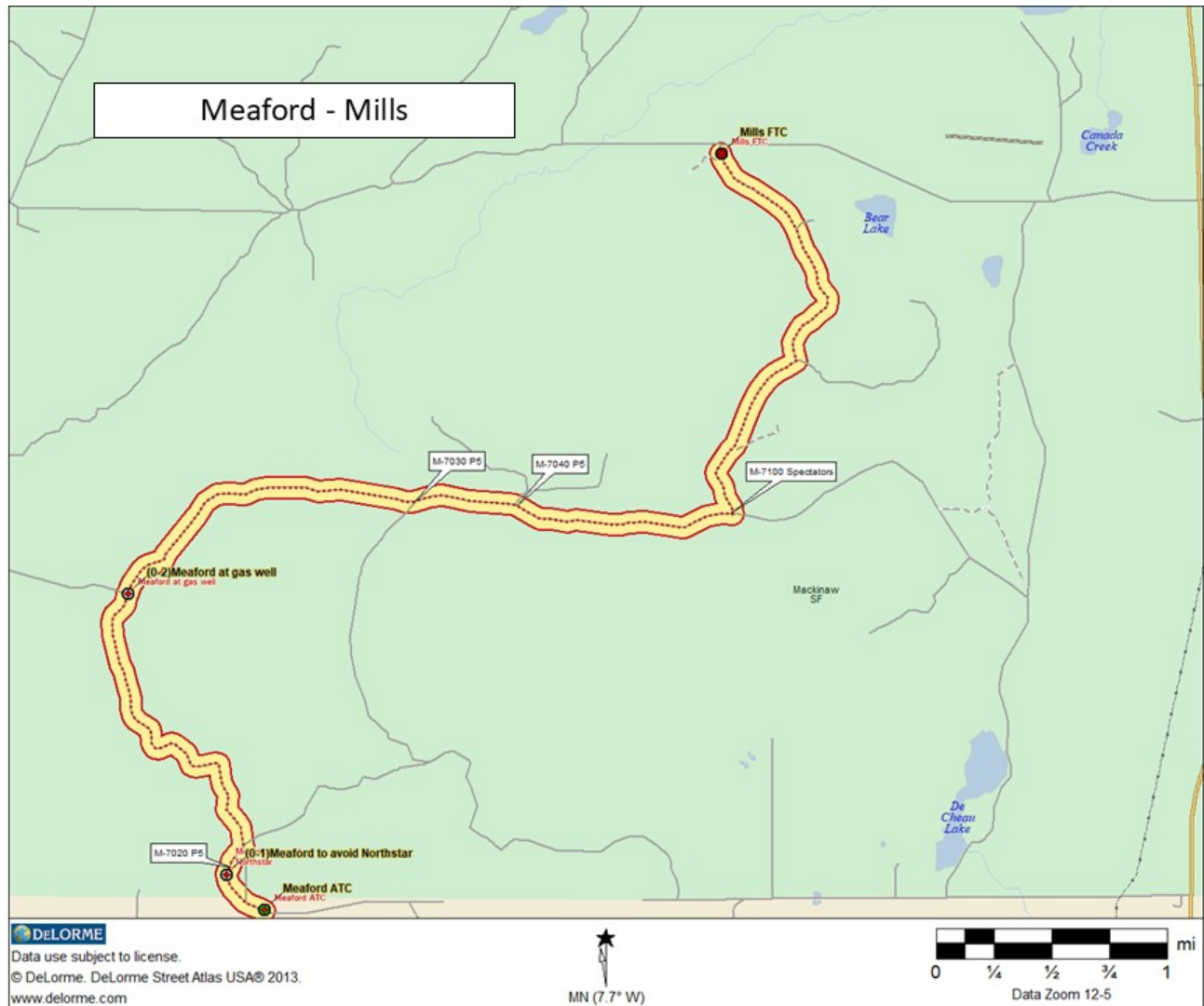
# 2026 Sno\*Drift Rally, Friday

## SS 5 Meaford - Mills

Distance: 6.50 miles

Lateness Time: 11 minutes

FCO: 21:16




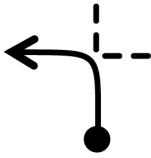

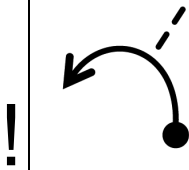
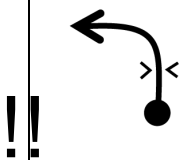



# 2026 Sno\*Drift Rally, Friday

## SS 5 Meaford - Mills

Distance: 6.50 miles

Lateness Time: 11 minutes









INST	MILEAGE	INTERVAL	TULIP	COMMENT	DECR
		0.00		ATC 45.02708 -84.24156	
1	0.00	0.08		SS Zero Odo 45.02717 -84.24314	6.50
2	0.44	0.44		TREE ON RIGHT	6.06
3	0.51	0.07		7020 45.03131 -84.24712	5.99
4	0.83	0.32		TREE ON RIGHT	5.67
5	0.90	0.07		after crest deceptive downhill	5.60
6	1.15	0.25		after crest deceptive downhill	5.35
7	3.02	1.87		after crest	3.48
		0.42			

# 2026 Sno\*Drift Rally, Friday

## SS 5 Meaford - Mills

Distance: 6.50 miles

Lateness Time: 11 minutes



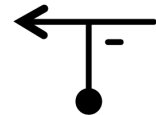
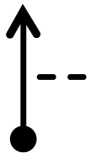


INST	MILEAGE	INTERVAL	TULIP	COMMENT	DECR
8	3.44	0.42		7030 45.05276 -84.23201	3.06
9	3.91	0.47		7040 45.05255 -84.22305	2.59
10	4.65	0.74		after crest	1.85
11	4.89	0.24		Mills Rd Spectators Medical & Radio 7100  45.05205 -84.20385	1.61
12	5.69	0.80			0.81
13	6.50	0.81		FF 45.07100 -84.19994	0.00
14	6.79	0.29		FTC Zero ODO 45.07360 -84.20449	
		0.00			

# 2026 Sno\*Drift Rally, Friday

## Transit to East Branch ATC

Distance: 5.49 miles

Transit Time: 14 minutes

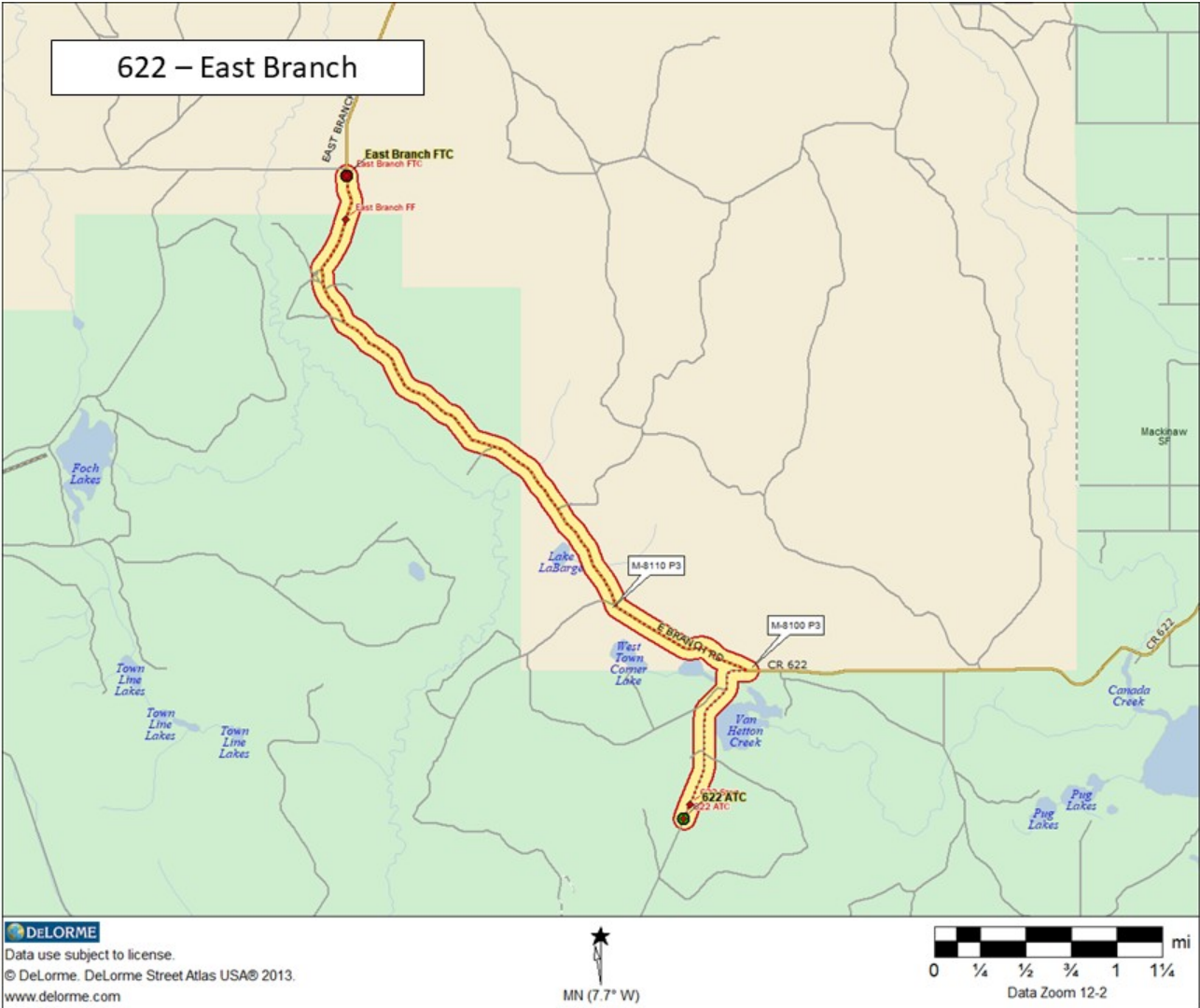
INST	MILEAGE	INTERVAL	TULIP	COMMENT	DECR
1	0.00	0.00		FTC Zero ODO	5.49
		55		45.07360 -84.20449	
2	0.03	0.03			5.45
		55			
3	0.11	0.07		Rouse Rd west	5.38
		55		45.07502 -84.20502	
4	0.81	0.70		Roth Rd	4.68
		55		45.07504 -84.21883	
5	3.39	2.58		Co Rd 622	2.10
		55		45.07364 -84.26635	
6	5.49	2.10		ATC	0.00
		55		45.10103 -84.24964	
		0.00			

# 2026 Sno\*Drift Rally, Friday

SS 6 622 - East Branch  
Distance: 4.59 miles

Lateness Time: 8 minutes

FCO: 21:44



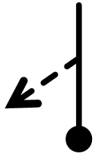






# 2026 Sno\*Drift Rally, Friday

SS 6 622 - East Branch

Distance: 4.59 miles

Lateness Time: 8 minutes


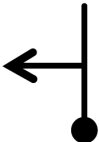




INST	MILEAGE	INTERVAL	TULIP	COMMENT	DECR
		0.00		ATC 45.10103 -84.24964	
1	0.00	0.05		SS Zero ODO 45.10217 -84.24894	4.59
2	0.90	0.90		East Branch Road 45.11279 -84.24256	3.69
3	1.73	0.83		Shingle Mill Rd 45.11786 -84.25721	2.86
4	3.95	2.22			0.64
5	4.59	0.64		FF 45.14845 -84.28771	0.00
6	4.85	0.26		FTC Zero ODO 45.15194 -84.28750	
		0.00			

# 2026 Sno\*Drift Rally, Friday

## Transit to Black River ATC

Distance: 1.05 miles

Transit Time: 7 minutes

INST	MILEAGE	INTERVAL	TULIP	COMMENT	DECR
1	0.00	0.00		FTC Zero ODO	1.05
		55		45.15194 -84.28750 8200	
2	0.04	0.04		Blue Lakes Rd	1.01
		55		45.15251 -84.28754	
3	0.47	0.43		Bridge	0.58
		55			
4	0.91	0.44		Black River Rd 	0.14
		55		45.15247 -84.30555 8300	
5	1.05	0.14		ATC	0.00
		55		45.15067 -84.30764	
		0.00			

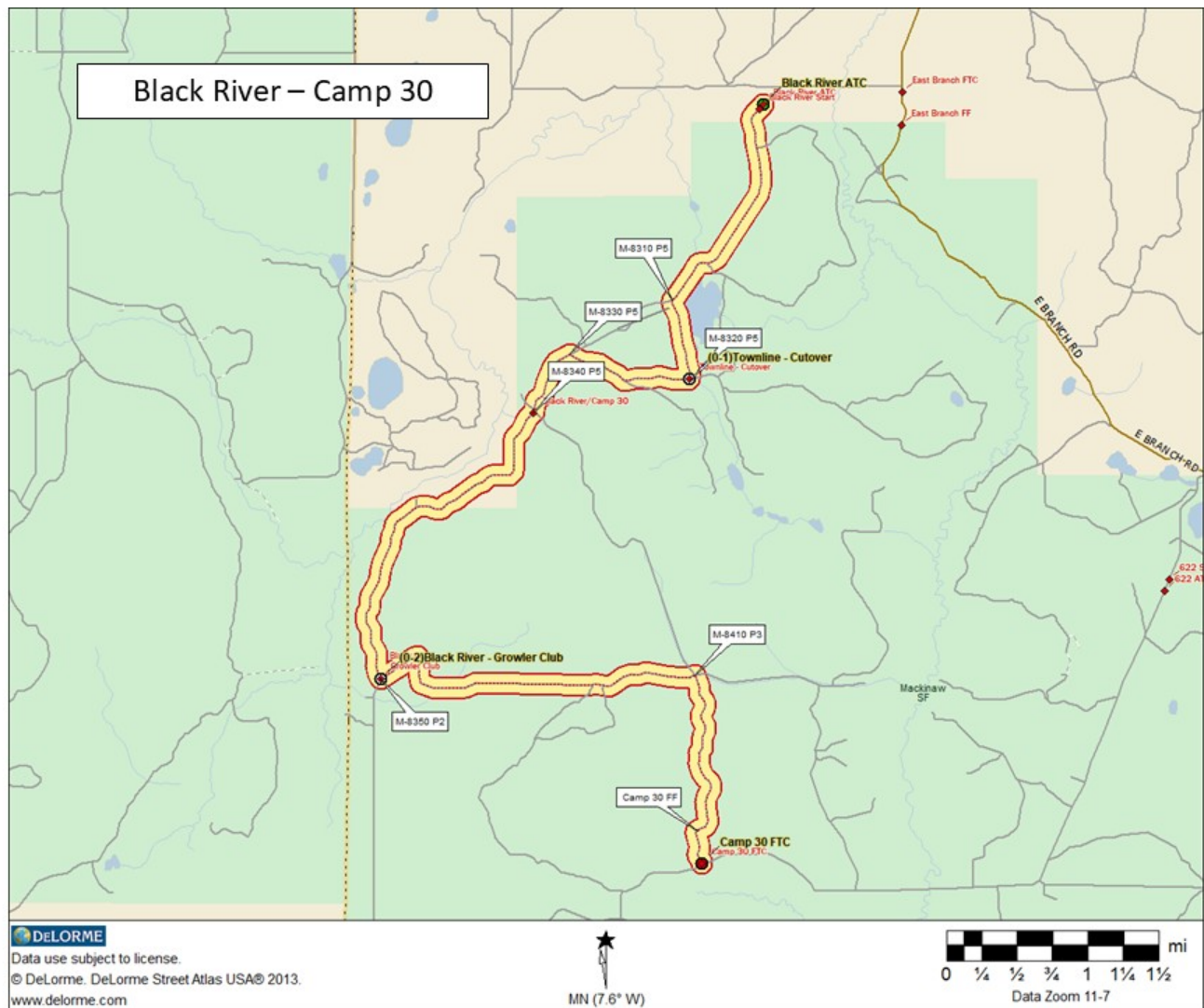
# 2026 Sno\*Drift Rally, Friday

## SS 7 Black River - Camp 30

Distance: 9.93 miles

Lateness Time: 16 minutes

FCO: 22:02







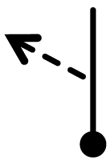



# 2026 Sno\*Drift Rally, Friday

## SS 7 Black River - Camp 30

Distance: 9.93 miles

Lateness Time: 16 minutes

INST	MILEAGE	INTERVAL	TULIP	COMMENT	DECR
		0.00		ATC	
				45.15067	-84.30764
1	0.00	0.07		SS Zero ODO	9.93
				45.15017	-84.30822
2	1.14	1.14		Begin VC 25 mph	8.79
				45.13592	-84.31358
3	1.21	0.07		End VC	8.72
				45.13511	-84.31433
					8305
4	1.25	0.04			8.68
				45.14188	-84.30831
					8310
5	1.57	0.32			8.36
				45.13069	-84.32095
					8310
6	1.64	0.07		Cutover Rd	8.29
				45.13069	-84.32095
					8320
7	2.22	0.58		Townline Rd	7.71
				45.12267	-84.31837
		0.44			

# 2026 Sno\*Drift Rally, Friday

## SS 7 Black River - Camp 30

Distance: 9.93 miles

Lateness Time: 16 minutes








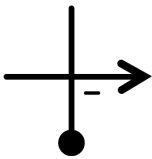
INST	MILEAGE	INTERVAL	TULIP	COMMENT	DECR
8	2.66	0.44			7.27
9	3.06	0.40		8330 Black River Rd 45.12515 -84.33555	6.87
10	3.43	0.37			6.50
11	3.57	0.14		8340 Camp 30 Rd 45.11922 -84.34086	6.36
12	4.02	0.45		tightens over crest	5.91
13	4.62	0.60			5.31
14	6.16	1.54		8350 Growler Club Rd Rough uphill 45.09205 -84.36298 	3.77
15	6.47	0.31		Over crest	3.46
		0.18			

# 2026 Sno\*Drift Rally, Friday

## SS 7 Black River - Camp 30

Distance: 9.93 miles

Lateness Time: 16 minutes

INST	MILEAGE	INTERVAL	TULIP	COMMENT	DECR
16	6.65	0.18		tightens	3.28
17	6.85	0.20		snowmobile trail	3.08
18	7.16	0.31		Yump	2.77
19	7.50	0.34		Yump	2.43
20	7.66	0.16		Yump	2.27
21	7.73	0.07		Big crest Narrow	2.20
22	7.95	0.22			1.98
23	8.67	0.72		Camp 30 Rd	1.26
		0.55			

45.09111

-84.35378

8410



45.09243


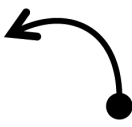


-84.31750

# 2026 Sno\*Drift Rally, Friday

## SS 7 Black River - Camp 30

Distance: 9.93 miles

Lateness Time: 16 minutes


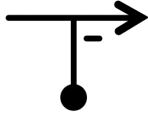
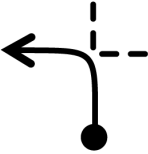


INST	MILEAGE	INTERVAL	TULIP	COMMENT	DECR
24	9.22	0.55		downhill	0.71
25	9.89	0.67			0.04
26	9.93	0.04		FF <small>45.07600 -84.31736</small>	0.00
27	10.15	0.22		FTC Zero ODO <small>45.07319 -84.31656</small>	
		0.00			

# 2026 Sno\*Drift Rally, Friday

## Transit to Huff ATC

Distance: 0.83 miles

Transit Time: 8 minutes

INST	MILEAGE	INTERVAL	TULIP	COMMENT	DECR
1	0.00	0.00		FTC Zero ODO	0.83
		55		45.07319 -84.31656 6370	
2	0.01	0.01		Co Rd 622 west	0.82
		55		45.07309 -84.31649	
3	0.64	0.63			0.19
		55			6360
4	0.82	0.18		Yield - Huff Rd	0.01
		55		45.06768 -84.32830	
5	0.83	0.01		ATC	0.00
		55		45.06742 -84.32825	
		0.00			

# 2026 Sno\*Drift Rally, Friday

SS 8 Huff - Old State  
Distance: 8.20 miles

Lateness Time: 13 minutes

FCO: 22:29







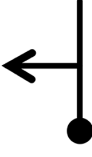
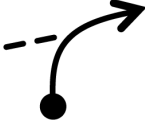


# 2026 Sno\*Drift Rally, Friday

## SS 8 Huff - Old State

Distance: 8.20 miles

Lateness Time: 13 minutes

INST	MILEAGE	INTERVAL	TULIP	COMMENT	DECR
		0.00		ATC 45.06742 -84.32825	
1	0.00	0.06		SS Zero Odo 45.06657 -84.32824	8.20
2	0.61	0.61		downhill after small crest	7.59
3	0.71	0.10			7.49
4	1.35	0.64		Island Hill Rd 45.04898 -84.32842	6.85
5	1.48	0.13			6.72
6	1.77	0.29		Camp 8 Rd Spectators Medical & Radio 45.04685 -84.33408	6.43
7	2.45	0.68		Terry Rd 45.04315 -84.32362	5.75
		1.46			

# 2026 Sno\*Drift Rally, Friday

## SS 8 Huff - Old State

Distance: 8.20 miles

Lateness Time: 13 minutes

INST	MILEAGE	INTERVAL	TULIP	COMMENT	DECR
8	3.91	1.46		6203 45.02820 -84.30805	4.29
9	4.11	0.20		long	4.09
10	4.56	0.45		well pump cage on outside	3.64
11	4.69	0.13		6202 45.02269 -84.31876 Roby Rd	3.51
12	4.82	0.13			3.38
13	5.20	0.38		uphill	3.00
14	5.31	0.11		Downhill after crest	2.89
15	6.01	0.70		6200 45.00658 -84.31758 Old State Rd	2.19
		0.14			

# 2026 Sno\*Drift Rally, Friday

## SS 8 Huff - Old State

Distance: 8.20 miles





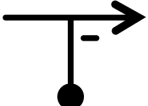

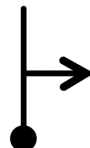

Lateness Time: 13 minutes

INST	MILEAGE	INTERVAL	TULIP	COMMENT	DECR
16	6.15	0.14			2.05
17	6.93	0.78	! 	5 Yumps Next .35 Miles	1.27
18	7.45	0.52	! 	over crest narrow	0.75
19	7.77	0.32			0.43
				45.00714 -84.28261	
20	8.03	0.26		at crest	0.16
				45.00664 -84.27810	
21				After Yump Downhill	
22	8.20	0.16		Finish	0.00
				45.00697 -84.27433	
23	8.37	0.17		FTC Zero ODO	
				45.00644 -84.27128	
		0.00			

# 2026 Sno\*Drift Rally, Friday

Transit to MTC In Atlanta High School  
 Distance: 7.35 miles

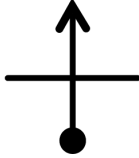
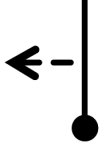
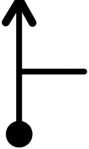

Transit Time: 17 minutes

INST	MILEAGE	INTERVAL	TULIP	COMMENT	DECR
1	0.00	0.00		FTC Zero ODO	7.35
		55		45.00644 -84.27128	
2	0.25	0.25			7.10
		55			
3	0.50	0.25			6.85
		55			
4	0.78	0.28		over crest	6.57
		55			
5	1.13	0.35		Manier Rd	6.22
		55		45.00585 -84.25469	
6	1.23	0.10		M-32 East	6.12
		55		45.00534 -84.25301	
7	4.69	3.46		S Baker Rd	2.66
		55		45.00731 -84.18346	
8	5.68	0.99		Lake 15 Rd 45 mph	1.67
		55		44.99322 -84.18408	
		1.52			

# 2026 Sno\*Drift Rally, Friday

Transit to MTC In Atlanta High School  
 Distance: 7.35 miles

Transit Time: 17 minutes

INST	MILEAGE	INTERVAL	TULIP	COMMENT	DECR
9	7.20	1.52		Onto Co Rd 489	0.15
		55		4180	
		45		44.99294 -84.15318	
10	7.28	0.08		Bus garage entrance	0.07
		15		10030	
		15		44.99294 -84.15162	
11	7.31	0.03		Do not block access to Service Area D	0.04
12	7.35	0.04		MTC In	0.00
		15		44.99381 -84.15147	
		15			
		0.00			